
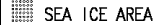

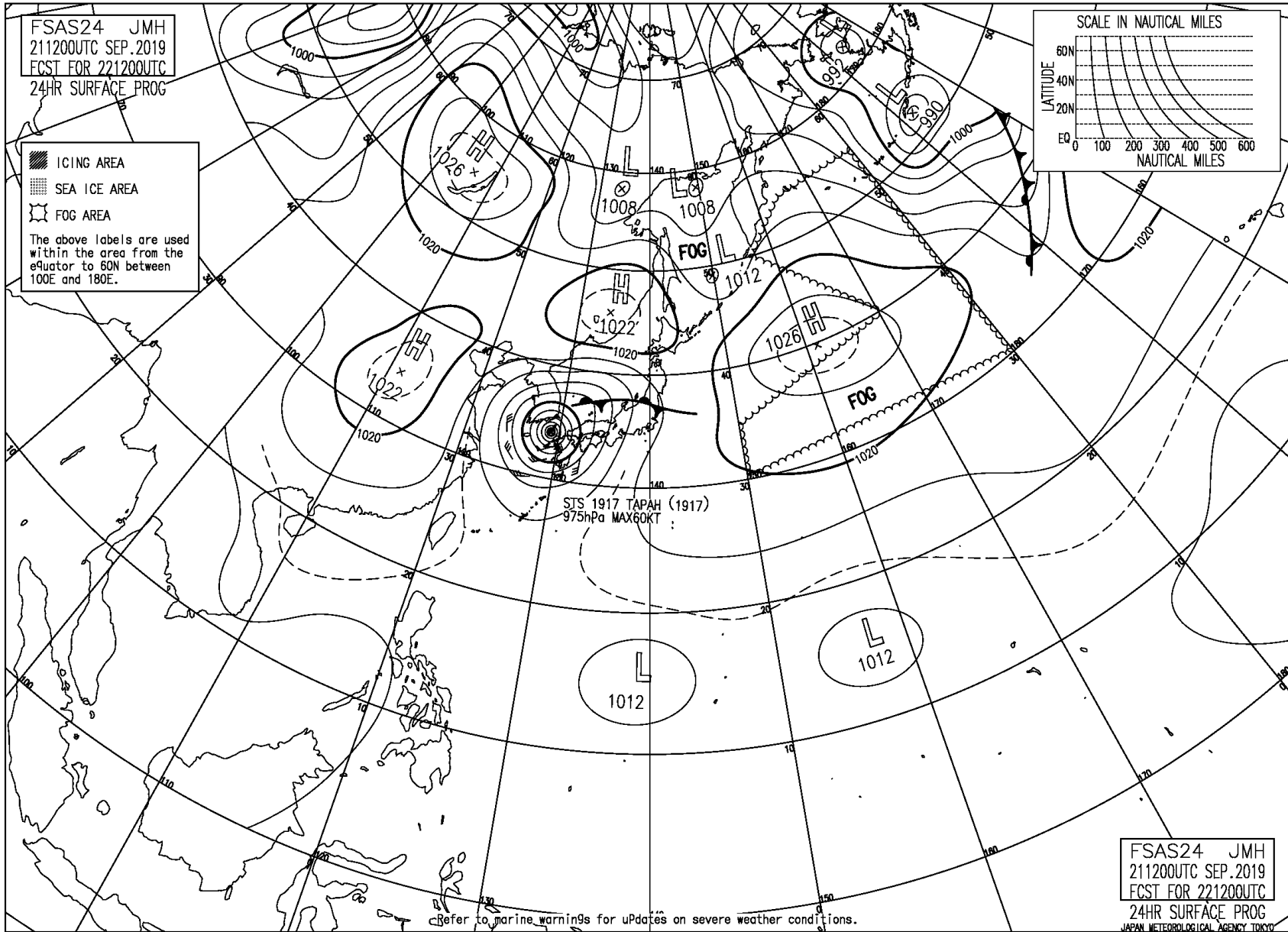
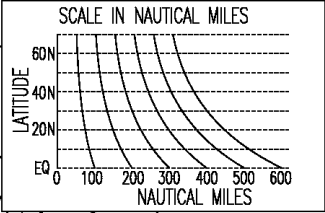


FSAS24 JMH  
 211200UTC SEP.2019  
 FCST FOR 221200UTC  
 24HR SURFACE PROG

 ICING AREA  
 SEA ICE AREA  
 FOG AREA  
 The above labels are used  
 within the area from the  
 equator to 60N between  
 100E and 180E.



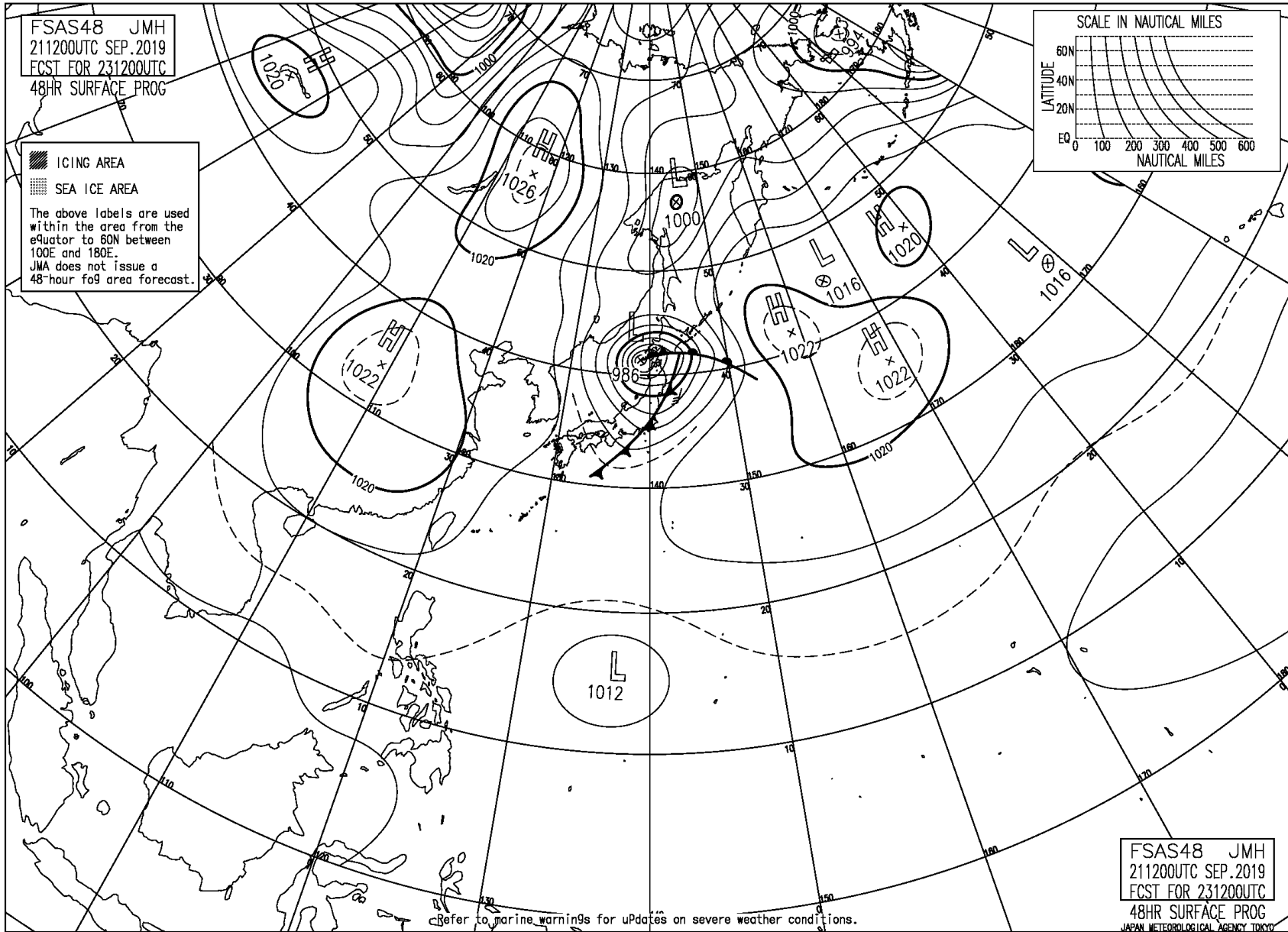
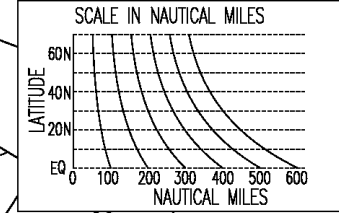
Refer to marine warnings for updates on severe weather conditions.

FSAS24 JMH  
 211200UTC SEP.2019  
 FCST FOR 221200UTC  
 24HR SURFACE PROG  
 JAPAN METEOROLOGICAL AGENCY TOKYO

FSAS48 JMH  
211200UTC SEP.2019  
FCST FOR 231200UTC  
48HR SURFACE PROG

ICING AREA  
SEA ICE AREA

The above labels are used  
within the area from the  
equator to 60N between  
100E and 180E.  
JMA does not issue a  
48-hour forecast for  
area forecast.



Refer to marine warnings for updates on severe weather conditions.

FSAS48 JMH  
211200UTC SEP.2019  
FCST FOR 231200UTC  
48HR SURFACE PROG  
JAPAN METEOROLOGICAL AGENCY TOKYO